


EXPERIENCES



For active recreation lovers


ANDRÁSSY
KÜRIA & SPA

TARCAL AND SURROUNDINGS

- 1 Blessing Christ statue
- 2 EuroVelo 11
- 3 Aggtelek National Park
- 4 Megyer Hill Lake
- 5 Gombos Hill cellars
- 6 Tokaj Museum and World Heritage Wine Museum, Tokaj
- 7 Synagogue, Mád
- 8 Boldogkő Castle, Boldogkőváralja
- 9 Vizsoly Bible, Vizsoly
- 10 Rákóczi Castle, Sárospatak
- 11 Herba Castle, Tolcsva
- 12 Regéci Castle
- 13 Andrásy Castle, Tiszadob
- 14 Károlyi Castle, Füzérradány
- 15 Sóstó Zoo, Nyíregyháza
- 16 Aquarius Experience and Park Bath
- 17 Zemplén Adventurepark
- 18 State Forest Railway in Pálháza
- 19 Patrícus Winery
- 20 Rákóczi Castle, Szerencs
- 21 Tokaj Water-Tour Center





TABLE OF CONTENTS

FOR ACTIVE RECREATION
LOVERS



TOKAJ ON TWO WHEELS



ANDRÁSSY 6

Discover the fabulous treasures of Tokaj on two wheels! Go for a spin along the hillsides of vineyards, between the famous wine villages, in the embrace of the Zemplén, boasting green highlands! Make your bike or electric scooter tour even more memorable by visiting local cellars, picnicking in the soft lap of nature or adventuring through the most beautiful vineyards in the area!



ANDRÁSSY 7

Please note that it is recommended to inform the reception at least 2-3 days before the date of your choice.

Electric scooters can be delivered or picked up at our partners' shops. We also provide instructions, padlocks, helmets and visibility vests for the bikes and scooters.

The programme is recommended in snow-free weather from April to December.



PANORAMA TOUR

The tour takes you through the wine region's special viewpoints. In Tarcál, the statue of Blessed Christ statue can be reached on foot: from the top of the hill you can also see the turquoise-coloured mine. At the end of Tarcál, we continue along a small concrete road to the Chapel of Saint Teresa, from where we can enjoy the sumptuous rhythm of the vineyards and the striking sight of the small church whitewashed above. In Bodrogkeresztúr, you'll not only find the 40-centimetre-high lookout point, but also the 3200-year-old gold treasure of Dereszla.

The tour is recommended in snow-free weather from April to December.

Route details:

Distance:

32

km

Time:



3 hours

Classification:



easy

Elevation:



461 m

Tour route:

Tarcál Bodrogkeresztúr Bodrogkisfalud Szegi Szegilong Olaszliszka



MEDIEVAL CASTLE TOUR

DISTANCE FROM TARCAL: 22 KM (20 MINUTES)

Two beautiful castles and half a dozen noble mansions can be visited on this tour, while we cross the most beautiful areas of Zemplén. The trail requires stamina, but the climbs are compensated by the spectacular views. In Erdőbénye you'll find the memorial house of Máté Laczkó Szepesi: he is said to be the first to have made aszú, which he gave to Princess Zsuzsanna Lorántffy as an Easter gift around 1630. After a steeper climb, Boldogkő Castle, built in the 13th century, offers beautiful views. A winding, more difficult road leads to the castle, also a medieval castle in Regéc. Next stop Tolcsva: six castles await you in this tiny town - the Szirmay-Waldbott castle has an interactive exhibition about the history of the noble family.

Parking:

Szepesi Laczkó Máté Memorial House, Erdőbénye

Route details:

Distance:

68,4

km

Time:



8-9 hours

Classification:



difficult

Elevation:



966 m

Tour route:

Erdőbénye Abaújalpár Boldogkőújfalú Boldogkőváralja Korlát Fony Regéc Erdőhorvati Tolcsva Erdőbénye



EURO VELO 11

Cycle Route 11, a network of cycle paths linking some of Europe's most beautiful destinations, crosses Hungary.

The well-marked, high-quality cycle route runs from the northern tip of Norway to Greece. It enters Hungary in the northern part of Zemplén and then bypasses the mountains to reach Sárospatak. From there, it follows the Bodrog river to Tokaj, then along the Tisza to the border with Szeged. In the Tokaj-Hegyalja and Bodrog areas, the route follows a cycle path and a low-traffic road. It's worth taking a detour from time to time, as you can visit beautiful places such as the Zsólyomka Cellars, the Megyer Hill, the beautiful Erdőbénye, the Teréziadomb in Tarcál or Mád, one of the wine centres of the region. If you walk along the Tisza to Tiszalök, you should also stop at the Kis-Tisza Ökocentrum on the banks of the Holt-Tisza.

You can join the Euro Velo 11 cycle route by bike from Andrásy Kúria & Spa in Tokaj town.





IN THE FOOTSTEPS OF RÁKÓCZI

DISTANCE FROM TARCAL: 36 KM (30 MINUTES)

This wild and romantic tour takes you around the sites associated with the Rákóczi family. From the castle of the Rákóczi family in Sárospatak, we cycle towards Vajdácská to cross the border at Karos. In Borsi, Slovakia, you can visit the birthplace of Prince Rákóczi. The road from Sátoraljaújhely to Rudabányácska is enchanted by the silence of the forest and the gurgling of the Fehér stream. After the picturesque Emerald Valley, the hardest part of the ride is a long 5-6% climb, after which it's a straight road to Sárospatak.

The tour starts from Sárospatak Castle and returns there. Parking is available in the car park at Béla Király út 13, Sárospatak.

The tour is partially on Slovakian territory, hence a valid identity card is required. The tour is recommended in snow-free weather from April to December.

Parking:

Béla Király street 13., Sárospatak

Route details:

Distance:

48,7
km

Time:



Classification:



Elevation:



Tour route:





ON THE TRAIL OF WONDERFUL HISTORICAL SITES

DISTANCE FROM TARCAL: 48 KM (43 MINUTES)

On this tour of Zemplén, you can see perhaps the most beautiful castle in the country and a Hungarian Downton Abbey. From Sátoraljaújhely you can cycle through forests towards Füzérradvány, where the romantic-style castle of the Károlyi family stands. The famous English park with its 300-year-old plane trees is definitely worth a walk. The medieval Füzér Castle, built on a steep volcanic ridge, offers a stunning view as it towers above the surrounding green landscape. On the way back, we roll along - on arrival in Sátoraljaújhely, it's worth visiting the cellar of Ungvár, with its ivy-covered cellars and small paths reminiscent of a fairytale garden.

The tour is partially on Slovakian territory,
hence a valid identity card is required.

Parking:

Tesco or Adventure Park parking, Sátoraljaújhely

Route details:

Distance:

59,1
km

Time:



8-9 hours

Classification:



difficult

Elevation:



716 m

Tour route:

Sátoraljaújhely Pálháza Füzérradvány Füzér Füzérkomlós Bózsza Pálháza Sátoraljaújhely





E-BIKE TOURS

DISTANCE FROM TARCAL:
100KM (1 HOUR 40 MINUTES)

Guests who prefer less strenuous bike tours can also choose from guided e-bike tours on several routes organised by the Aggtelek National Park. Thanks to electric assistance, it is possible to cover longer distances. Starting from the entrance of the Bódvaszilas or the Aggtelek Cave, you can choose from tours of different lengths and difficulties.



Hidden secrets of the Northern Cserhát and Racka Valley

Distance:

57
km

Time:



5 hours

Classification:



medium

Tour route:

- Bódvaszilas Granary
- Bódvalenke
- Tornaszentjakab (Antal major)
- Viszló
- Rakaca
- Rakacaszend
- Meszes
- Rakacai reservoir
- Szalonna
- Perkupa
- Dobódél
- Bádvarákó
- Bódvaszilas Granary

Discovering the Szelce and Jósva valleys

Distance:

50
km

Time:



5 hours

Classification:



difficult

Tour route:

- Aggtelek cave entrance
- Jósvalő
- Szelce valley
- Szelcepuszta
- Derenk
- Szögliget
- Szín
- Színpetri
- Aggtelek

Gyalgaság trail

Distance:

55
km

Time:



5 hours

Classification:



medium

Tour route:

- Aggtelek cave entrance
- Jósvalő
- Színpetri
- Szín
- Perkupa
- Szőlősardó
- Teresztenye
- Kanó
- Imola
- Ragály
- Trizs
- Aggtelek cave

The tours start with a minimum of 5 participants. Please let us know your booking request at least 3-5 days in advance! The cost of the tour includes the rental of an electric bicycle with helmet and child seat on request.

HIKING TRAILS



SHORT WALK TO BLESSED CHRIST STATUE

This easy and spectacular excursion brings together the most beautiful sights of Tarcal. The panoramic path from the village winds along a hillside planted with fruit trees to the statue of Christ the Blessed towering above the village. Standing next to the largest statue of Christ in Hungary, you can enjoy a majestic panorama of the seemingly endless vineyards and the mine carved into the Kopasz Hill.

Route details:

Distance:

1,5
km

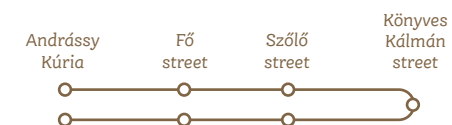
Time:


30 minutes

Classification:


easy

Tour route:



There are also many hiking trails to choose from for those who prefer to explore the treasures of the fascinating Tokaj region on foot rather than by bike:





PANORAMA TOUR NEAR TARCAL

The hike to the Blessed Christ is worth continuing to admire the panorama of Tarcal from more and more beautiful points. If you continue downhill and turn left at the fork in the panoramic path, you will reach the mine. From the lake, climb up to the TV tower on Kopas Hill, then cut across the hill to reach Tokaj, where you can admire the confluence of the Tisza and Bodrog from the Finánc-domb lookout - a real sight.

The tour can be complemented with a picnic. Please order your picnic basket at least 24 hours in advance at the reception desk.

Route details:

Distance:

10,3
km

Time:



Classification:



Tour route:

Tarcal Áldó Krisztus-szobor bányató Kopasz-hegy TV-torony Finánc-dombi kilátó Tokaj





HÉTSZŐLŐ NATURE TRAIL

DISTANCE FROM TARCAL: 7 KM (9 MINUTES)

The historic vineyard on the southern slope of Kopasz Hill in Tokaj has a half-millennia-old history: in 1502, the Garai family bought seven vineyards, hence the name Hétszőlő (Seven grapes). Gáspár Károlyi, the Transylvanian prince Gábor Bethlen and the Rákóczi family were among the owners, before the estate passed into the hands of the Austrian crown.

The three trails on the estate are marked by red, yellow and green squares. Visitors to the vineyard can learn about the local grape varieties and the daily life of an old, historic estate. Out of the 55 hectares of the Hétszőlő, 35 hectares are marked in red on the route. The 3.5-kilometre nature trail in the vineyard has benches and tables next to each information board.

The hike can be complemented with a picnic. Please order your picnic basket at least 24 hours in advance at the reception desk.

Parking:
Hétszőlő Vineyard, Tokaj





AMBER NATURE TRAIL, TOKAJ

DISTANCE FROM TOKAJ: 8 KM (10 MINUTES)

The 6-kilometre trail takes you from the Tokaj railway station up to the 512-metre summit of Kópasz Hill, to the TV Tower, passing the romantic cellars of the Szerelmi cellar and the Lencsés Valley quarry. Expect a memorable walk through the woods, ending with an eye-catching view of the Great Plain and the Tokaj-Hegyalja. The 9 panels of the trail show the fauna and flora of the mountain and its typical geological forms.

Beware: in rainy season the beginning of the path can be slippery due to the loose soil!

The hike can be complemented with a picnic. Please order your picnic basket at least 24 hours in advance at the reception desk.

Parking:

Railway station, Tokaj

Route details:

Distance:

6
km

Time:


2 hours

Classification:


easy



MEGYER-HEGY TENGERSZEM AND HERCEGKÚT

DISTANCE FROM TARCAL:
38 KM (34 MINUTES)

The first stop of the tour starting from Sárospatak is the Megyer-hegy sea. The lake, surrounded by huge rock walls, is not actually a sea lake: from the 15th century, stone for millstones was mined here - two forgotten millstones bear witness to this. Later, after the mine was closed, the quarry pit formed the lake that can still be seen today. If you're feeling adventurous, you should try the new via ferrata trail next to the lake, where you can practice rock climbing in safe conditions along rope courses. The hike passes through the charming village of Makkoshotyka and the Swabian village of Hercegekút, famous for its two unique cellar rows, where you can also visit the Swabian country house.

The hike can be complemented with a picnic. Please order your picnic basket at least 24 hours in advance at the reception desk.

Parking:

Botkői or Ciróka parking, Sárospatak

Route details:

Distance:

20,6
km

Time:



6 hours

Classification:



medium

Elevation:



320 m

Tour route:

Sárospatak Megyer-hegyi panorama point Tengersizem Makkoshotyka Hercegekút Sárospatak



JÁNOS-VÁRA LOOKOUT

DISTANCE FROM TARCAL:
70 KM (1 HOUR)

The wooden lookout tower near the village of Kovácsvágás in Zemplén offers a beautiful panorama of the villages and the mountain range. From Pálháza, starting from the car park next to the forest railway, you pass a medieval water mill and a mine. Then you slowly reach the forest-covered Som hill, and cross it to Kovácsvágás. At the edge of the village, a long flight of 1,050 steps leads to the top of János Hill, to the lookout. On the way back to Pálháza, it is worth visiting the picturesque Kőkapu, where a gentle lake below the romantic hunting lodge of the Károlyi family invites you to go boating.

The hike can be complemented with a picnic. Please order your picnic basket at least 24 hours in advance at the reception desk.

Parking:

János-vára Lookout parking,
Kovácsvágás

Route details:

Distance:

15,4
km

Time:



5 hours

Classification:



medium

Elevation:



402 m

Tour route:

Pálháza Vízimalom Kovácsvágás János fort look-out Kovácsvágás Pálháza





ROUND TRIP ON THE PEAKS OF THE SÁTOROS MOUNTAINS

DISTANCE FROM TARCAL:
48 KM (42 MINUTES)

The volcanic peaks rising in a circle above Sátoraljaújhely are considered by many to be the most beautiful mountain range in Zemplén. This mountain chain full of wonders awaits us on our way - the tour takes in two of the five peaks, the most beautiful ones. Starting from the lower station of the Zemplén Adventure Park, we climb the neighbouring Szár Hill on steep slopes, where the rocks behind the St. Stephen's Chapel offer a fantastic view of the surrounding area. On the way back to the town, take a detour to the Zsólyomka Valley. The small stream running between the cellars gives the village an irresistible atmosphere. The tour ends at the central station of the Zemplén Adventure Park.

The hike can be complemented with a picnic. Please order your picnic basket at least 24 hours in advance at the reception desk.

Parking:

Zemplén Adventure Park parking, Sátoraljaújhely

Route details:

Distance:

8,5
km

Time:



Classification:



Elevation:



Tour route:

Sátoraljaújhely Magas-hill Szár-hill Sátoraljaújhely





MEGYER-HEGY TENGERSZEM AND VIA FERRATA

Distance from Tarcsl:

38 km (40 minutes)

For further prices and details please contact our reception.

Parking:

Botkói or Ciróka parking, Sátoraljújhely



Megyer-hegy tengerszem and Via Ferrata: 6 fantastic 25-200 m long trails await our adrenaline-seeking guests at the Megyer-hegy tengerszem.

Everyone longs for something special in their heart, to break away from the daily routine and cross borders in breathtaking landscapes. For lovers of safe extreme sports, via ferrata is the ideal programme. This is a mountain route with fixed metal cables, ladders, bridges and metal steps to help you make progress, with safety carabiners and harnesses. It is highly recommended for all those who are not afraid of heights and are in good physical condition.

Registration is required to use the climbing walls. For those who have never used a via ferrata before, a guide is obligatory.



WATER TOUR & BIRD WATCHING



On winding water trails you can discover the amazing birdlife and fabulous natural landscapes of the Bodrogzug. The water trip lasts about 4 hours and is organised by the Tokaj Water Tour Centre, which also offers SUP rental for a minimum of 2 hours. Kayaks can be hired on request with a guide.



From Tokaj, several motorboat trips on the Tisza or Bodrog are available, scheduled by Kenubázis every hour from 11 am to 7 pm from Tokaji Yacht Club Cafe & Bar. Cruise time: 50 minutes. From September to June only on weekends, weather permitting.

For current prices and reservations, please contact our reception 3-10 days before arrival. Depending on weather conditions, the programme is offered from May to the end of September.

Parking:

Tokaji Water Tour Centre

Distance from Tarczal:

10 km

Time:

12 minutes



JEEP TOUR

Off-road tours offer unparalleled views from the volcanic cone of the Zemplén, via Tokaj-Tarcal-Bodrogkeresztúr. You can discover the loess paths, the vineyards, the statue of Christ the Blessed and countless other special features of this extraordinary landscape where the Alföld and the Zemplén Mountains meet. The hike lasts an hour and a half, with a fantastic stop-off point.

Duration:




1,5 - 2 hours

Max. capacity: 6 passengers / car

Available all year round except for July and August.

For current rates and reservations, please contact our reception 7-10 days before arrival.





OFF-ROAD TOURS

DISTANCE FROM TARCAL:
38 KM (40 MINUTES)

Megyer-hegyi tengerszem

Sárospatak is situated in the Zemplén Mountains and by the Bodrog River, and in a very rich natural landscape, which we would like to show you during the off-road drive.

Tengerszem

The Zemplén Mountains, on the outskirts of Sárospatak, are a wonderful natural sight. The Tengerszem on the Megyer hill was originally shaped by man, but today it is a perfect harmony of nature and the former millstone mine. Duration: 1.5 hour

Hercegekút (Kálvária – Gombos-hill cellars)

Bypassing the Almond Hill, with exciting terrain, we reach the cellar row on the outskirts of Hercegekút on a pleasant trail. A short ride takes you to the Calvary, the three crosses on the hilltop, reminiscent of Golgotha, and the Resurrection Chapel. Duration: 1.5 hour

Only available seasonally (above 10 Celsius degrees)

For current rates and reservations, please contact our reception 7-10 days before arrival.

Parking:

Botkői vagy Ciróka parking, Sátoraljaújhely



AGGTELEK NATIONAL PARK

**DISTANCE
FROM TARCAL:**
105 KM
(1 HOUR 50 MINUTES)

Length:
1,4
km

Time:

60 minutes

Classification:

easy



The Aggtelek National Park is mainly known for its geological value, with 22 kilometres of stalactite caves of unearthly beauty, the largest and one of the most beautiful in Europe, and a UNESCO World Heritage Site. Among the cave's most exciting attractions are the Hall of Giants and the Concert Hall, designed for concerts. The largest standing stalactite here is the Observatory. As well as visiting the stalactite cave, there are several walking, cycling and horse riding tours in the National Park.

Cave Tours

Jósvafő short tour: Although the tour covers “only” 700 m of this huge cave, there is no shortage of interesting sights and attractions. Stalactites are rarely encountered during the first half of the hike, as the rock conditions in this section are not conducive to their formation. However, there is nothing to worry about! This section of the rock cave also hides some interesting features: along the way, you can observe folds, folds, and layers. In the second half of the hike, the halls become more and more ornate, the wild rock formations tame. The route continues through special formations - the Crocodile Mouth, the Butcher's Shop and the Lakeside Castle - to the Hall of Giants, the highlight of the tour. Here, in the largest cavern of the cave system, you'll be amazed not only by the sight but also by the unique sound!

The tour starts every day at 12:00 from the entrance of the Baradla cave in Jósvafő even if only 1 person is participating.

Individual guests are not able to book tickets in advance or online. Tickets can be purchased at the cave ticket office in Jósvafő for the next short tour to Jósvafő short tour.

Parking:

Baradla-cave Jósvafő entrance





AGGTELEK SHORT TOUR

DISTANCE FROM TARCAL: 100KM (1 ÓRA 40 PERC)

The tour will take you to a world that was discovered by prehistoric man thousands of years ago. The many black colours, the sooty formations and the rocks are all reminders of our ancestors. But that's not the only thing that makes it special: it is characterised by a multitude of huge halls and formations, with stalactites, stalactite columns, stalactite caves, which have captured the imagination of researchers and visitors. Thus the famous Mother Tongue, Santa Claus, the Tiger, the Hall of Columns, whose very name is a reference to its uniqueness, and the impressive size of its halls, which contain countless formations, were born. The Concert Hall, where concerts are held, offers an unforgettable experience with its superb acoustics.

The tour starts every day at 10:00, 13:00 and 15:00 from Aggtelek Cave Entrance – even if only 1 person is participating. Individual guests are not able to book tickets in advance or online. Tickets can be purchased at the cave ticket office in Aggtelek for the next short tour to Aggtelek short tour.

Parking

Aggtelek or Vörös-tó Entrance

Route details:

Length:

1

km

Time:



60 minutes

Classification:



easy



VÖRÖS-TÓ MIDTOUR

DISTANCE FROM TARCAL: 100KM (1 ÓRA 40 PERC)

Most of the route follows the Styx stream bed, which is a real rushing river after heavy rain or snowmelt. The trail leads through colourful stalactite columns, flagstones, pendants and standing stalactites, and passes Hungary's tallest standing stalactite, the 19 m high Csillagvizsgáló (Observatory). The tour also includes a close-up view of a Dragon's Head and the largest room in the cave, the Hall of Giants, where you can get a taste of the cave's acoustics. At the end of the tour, drivers will be transferred back to their vehicles parked at the entrance.

The tour starts every day at 11:00 and 14:00 from Baradla-cave Vörös-tó entrance (Aggtelek és Jósvalfői országútról kell letérni) even if only 1 person is participating.

Individual guests are not able to book tickets in advance or online. Tickets can be purchased at the cave ticket office in Vörös-tó for the next short tour to Vörös-tó midtour.

Parking

Aggtelek or Vörös-tó Entrance

Route details:

Length:

2,3

km

Time:



100 minutes

Classification:



medium



CLAY PIGEON SHOOTING

DISTANCE FROM TARCAL: 12,6 KM (15 MINUTES)

Clay pigeon shooting was introduced to Hungary by Count István Széchenyi.

As the sport grew in popularity, more and more Hungarian competitors reached the top of the world rankings. At the Levente shooting range near Szerencs, both those with and without guns can try their hand at target practice, with or without instruction, on courses of various lengths.

For current prices and reservations, please contact
our reception 10 days before arrival.

Parking:

Szerencs Shooting Site





ANDRÁSSY

KÚRIA & SPA

BY
• BOTANIQ •
COLLECTION